CUXHAVEN Wasserturmpark

schonhoff schadzek depenbrock
landschaftsarchitekten stadtplaner PartGmbB
nsp

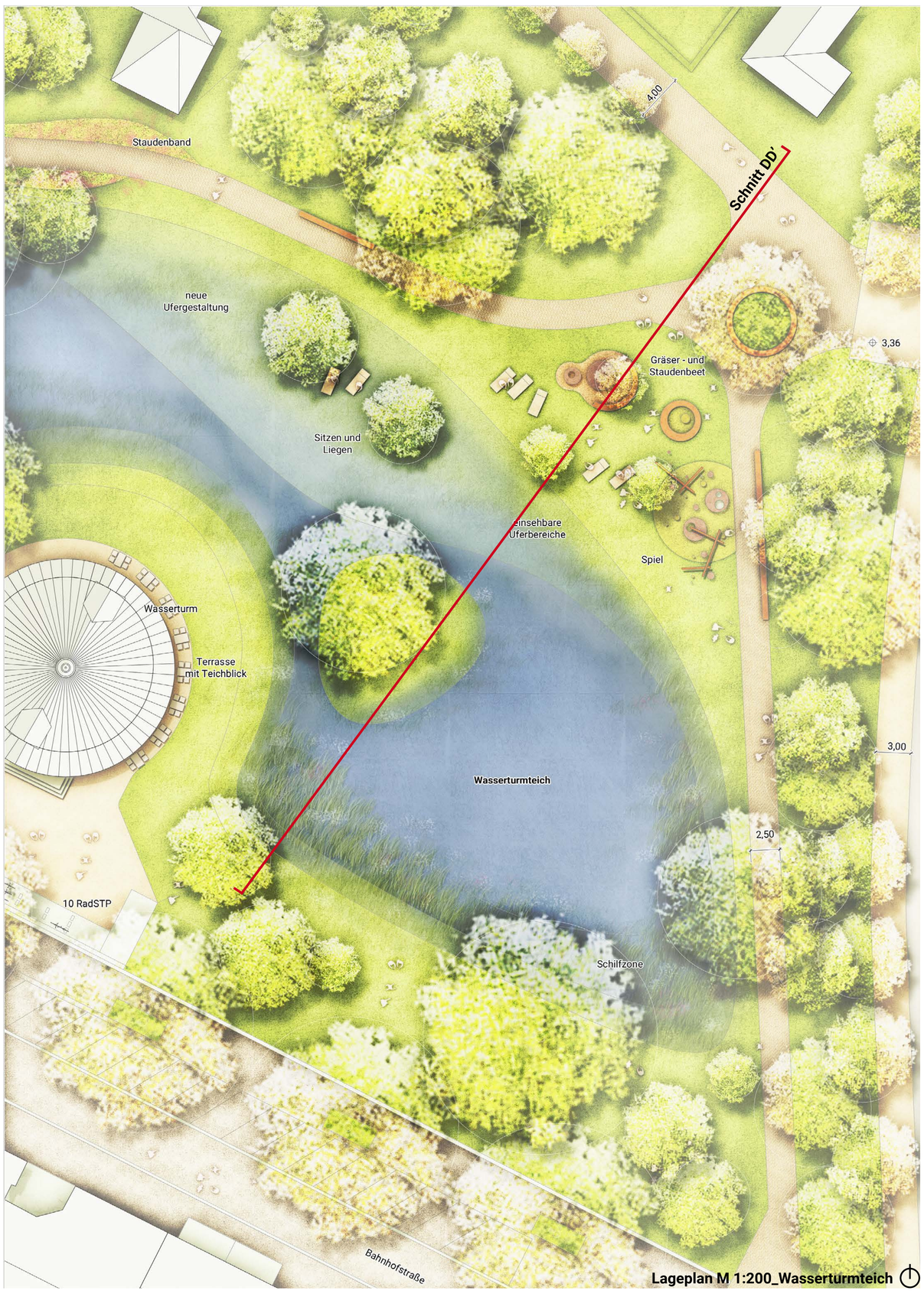

Lageplan M 1:200_Wasserturmteich

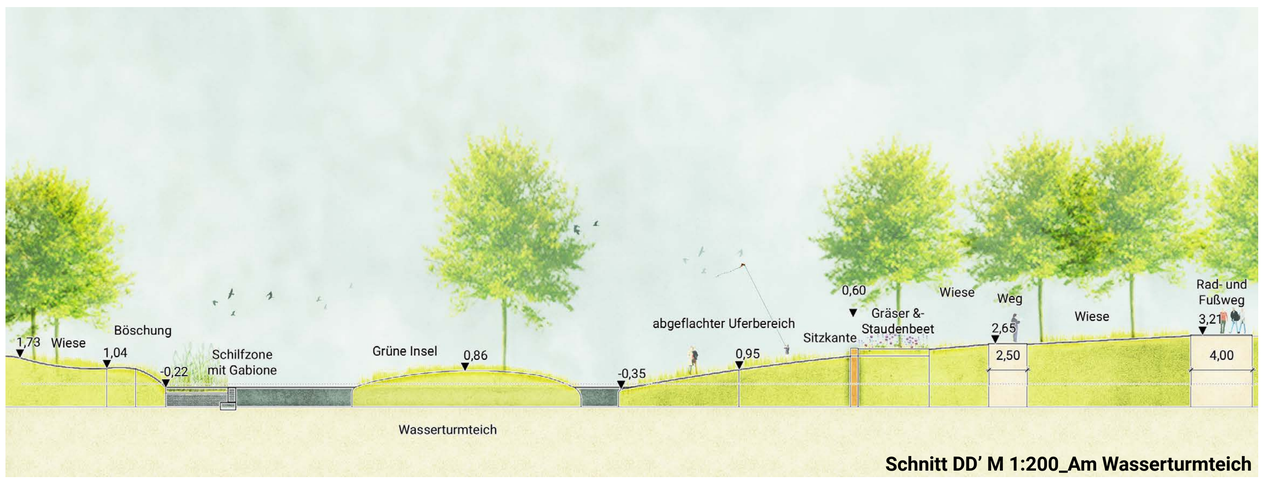

Schnitt DD' M 1:200_Am Wasserturmteich



Lageplan M 1:200_Sonnenterrasse

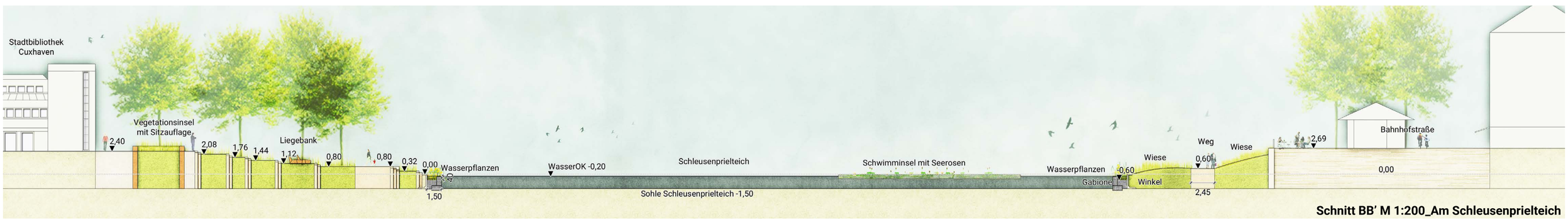

Schnitt BB' M 1:200_Am Schleusenprielteich

Ausschnitt M 1:500 Var1. - Hermine im Bestand

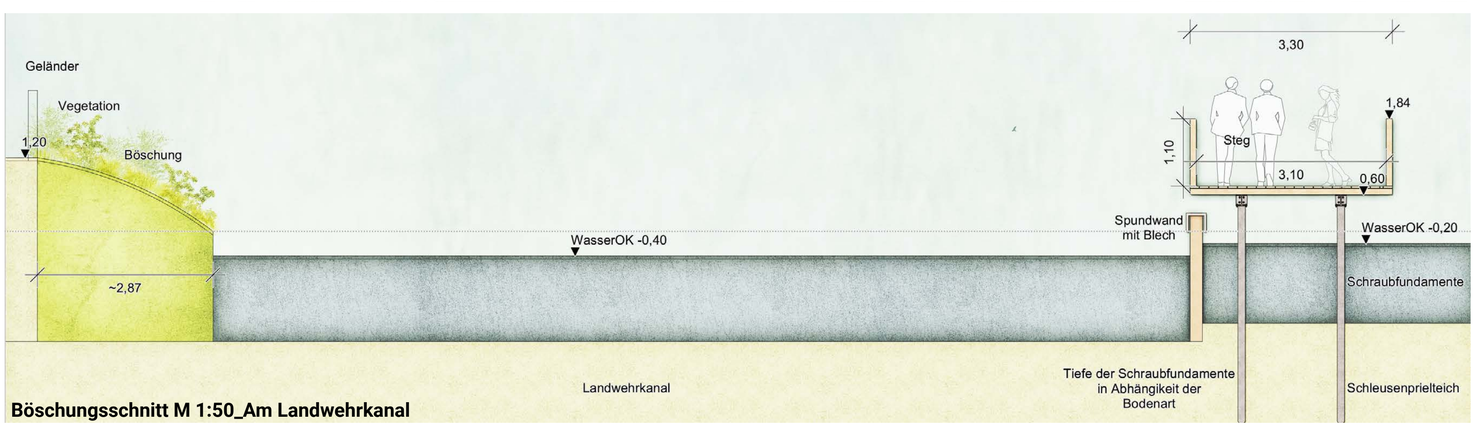

Böschungsschnitt M 1:50_Am Landwehrkanal

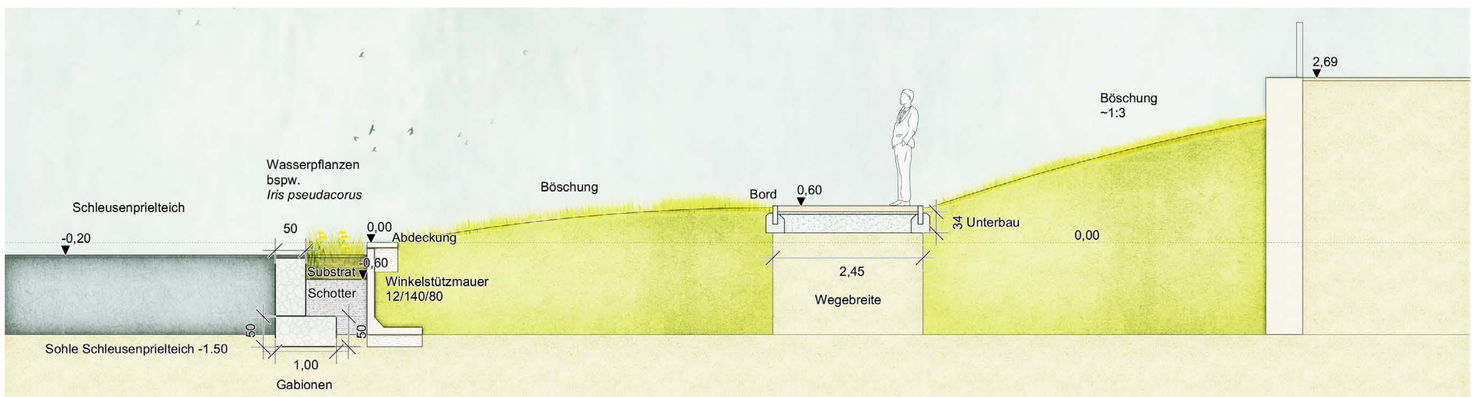

Böschungsschnitt M 1:50_Am Schleusenprielteich

Referenz Mobiliar